

BIBLIONEWS 131

La lettre d'information des bibliothèques de l'OCA

NUMERO SPECIAL : OUVRAGES RECUS EN DON A LA BIBLIOTHEQUE GEOAZUR

Les bibliothèques de l'OCA s'enrichissent grâce aux achats réguliers de nouveaux documents mais aussi grâce aux dons effectués par ses lecteurs et lectrices. Nous remercions chacun d'entre eux et profitons de l'été pour vous présenter la collection d'ouvrages offerte par Claude Rangin à la bibliothèque Géoazur.




THEMES GENERAUX DE CETTE COLLECTION


- GEOLOGIE / GEOPHYSIQUE
- GEOLOGIE SOUS-MARINE / OCEANOGRAPHIE
- GEODYNAMIQUE / TECTONIQUE / TECTONIQUE DES PLAQUES
- SISMOLOGIE / VOLCANOLOGIE
- SEDIMENTOLOGIE
- ROCHES
- GEOLOGIE ECONOMIQUE
- CLIMAT / ENVIRONNEMENT
- CARTES GEOLOGIQUES ET AERONAUTIQUES
- AUTRE (DIVERS)

CLIQUEZ SUR LE TITRE QUI VOUS INTERESSE POUR VOIR LA NOTICE ET LA COTE


Géologie / Géophysique



[OCA-SA-006175](#)




[OCA-SA-009109](#)



[OCA-SA-006381](#)




[OCA-SA-006193](#)



[OCA-SA-006195](#)




[OCA-SA-006196](#)



[OCA-SA-006203](#)




[OCA-SA-006197](#)



[OCA-SA-006345](#)




[OCA-SA-009156](#)



[OCA-SA-006379](#)



[OCA-SA-009240](#)



[OCA-SA-006350](#)



[OCA-SA-006354](#)




[OCA-SA-006362](#)



[OCA-SA-006363](#)



[OCA-SA-006364](#)



[OCA-SA-006368](#)



[OCA-SA-009114](#)



[OCA-SA-006380](#)


Géologie / Géophysique




[OCA-SA-006190](#)




[OCA-SA-009111](#)




[OCA-SA-009084](#)



[OCA-SA-009087](#)



[OCA-SA-009089](#)




[OCA-SA-009094](#)



[OCA-SA-009241](#)



[OCA-SA-009100](#)




[OCA-SA-009102](#)



[OCA-SA-009240](#)




[OCA-SA-009144](#)



[OCA-SA-009179](#)




[OCA-SA-009108](#)



[OCA-SA-009110](#)




[OCA-SA-006192](#)




[OCA-SA-006375](#)



[OCA-SA-009240](#)



[OCA-SA-009124](#)




[OCA-SA-009129](#)



[OCA-SA-009137](#)


Géologie / Géophysique




[OCA-SA-006212](#)



[OCA-SA-009133](#)




[OCA-SA-009159](#)



[OCA-SA-009164](#)



[OCA-SA-009166](#)




[OCA-SA-009168](#)



[OCA-SA-009178](#)




[OCA-SA-009151](#)



[OCA-SA-009127](#)

Géologie sous-marine / Océanographie



[OCA-SA-006170](#)




[OCA-SA-006172](#)



[OCA-SA-006173](#)




[OCA-SA-006201](#)




[OCA-SA-006204](#)




[OCA-SA-006372](#)



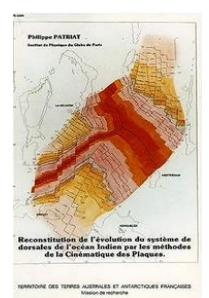
[OCA-SA-009115](#)



[OCA-SA-009092](#)




[OCA-SA-009099](#)




[OCA-SA-009128](#)

Géologie sous-marine / Océanographie




[OCA-SA-009130](#)




[OCA-SA-009142 \(DOTMED 2005\)](#)




[OCA-SA-009161](#)



[OCA-SA-009162](#)



[OCA-SA-009170](#)



[OCA-SA-009238 \(DOTMED 2001\)](#)


Géodynamique / Tectonique / Tectonique des plaques



[OCA-SA-000096](#)




[OCA-SA-006177](#)



[OCA-SA-006183](#)



[OCA-SA-006194](#)




[OCA-SA-006202](#)



[OCA-SA-006209](#)




[OCA-SA-006241](#)



[OCA-SA-006344](#)



[OCA-SA-006352](#)



[OCA-SA-006355](#)

Géodynamique / Tectonique / Tectonique des plaques




[OCA-SA-006356](#)



[OCA-SA-006357](#)



[OCA-SA-006358](#)



[OCA-SA-006359](#)




[OCA-SA-006361](#)



[OCA-SA-006365](#)



[OCA-SA-006366](#)




[OCA-SA-006367](#)



[OCA-SA-006371](#)



[OCA-SA-006373](#)




[OCA-SA-006374](#)



[OCA-SA-006376](#)



[OCA-SA-006377](#)



[OCA-SA-006384](#)




[OCA-SA-006876](#)


[OCA-SA-006385 \(cartes\)](#)




[OCA-SA-006922](#)




[OCA-SA-009070](#)



[OCA-SA-009055](#)




[OCA-SA-009086](#)




[OCA-SA-009091](#)

Géodynamique / Tectonique / Tectonique des plaques



[OCA-SA-009095](#)




[OCA-SA-009096](#)




[OCA-SA-009106](#)




[OCA-SA-009113](#)




[OCA-SA-009116](#)




[OCA-SA-009119](#)



[OCA-SA-009120](#)




[OCA-SA-009131](#)



[OCA-SA-009134](#)




[OCA-SA-009136](#)




[OCA-SA-009138](#)




[OCCA-SA-009160](#)



[OCA-SA-009169](#)



[OCA-SA-009177](#)



[OCA-SA-009182](#)




[OCA-SA-009183](#)




[OCA-SA-006925](#)



[OCA-SA-009103](#)




[OCA-SA-009097](#)




[OCA-SA-009104](#)

Geodynamique / Tectonique / Tectonique des plaques




[OCA-SA-009107](#)




[OCA-SA-009141](#)


Sismologie & Volcanologie



[OCA-SA-006176](#)



[OCA-SA-009090](#)




[OCA-SA-009101](#)




[OCA-SA-009132](#)



[OCA-SA-009173](#)




[OCA-SA-009174](#)




[OCA-SA-006349](#)


Sédimentologie




[OCA-SA-006178](#)



[OCA-SA-006343](#)




[OCA-SA-009088](#)




[OCA-SA-009122](#)


Roches : pétrologie, géomécanique, métamorphisme




[OCA-SA-006171](#)



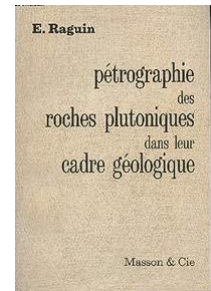
[OCA-SA-006174](#)




[OCA-SA-006179](#)




[OCA-SA-006181](#)




[OCA-SA-006184](#)




[OCA-SA-006186](#)




[OCA-SA-006245](#)




[OCA-SA-009093](#)




[OCA-SA-009098](#)



[OCA-SA-009117](#)




[OCA-SA-009123](#)



[OCA-SA-009125](#)



[OCA-SA-009126](#)




[OCA-SA-009139](#)



[OCA-SA-009140](#)



[OCA-SA-009153](#)




[OCA-SA-009157](#)




[OCA-SA-009165](#)

Géologie économique




[OCA-SA-006191](#)




[OCA-SA-009105](#)



[OCA-SA-009150](#)



[OCA-SA-009163](#)



[OCA-SA-009201](#)

Climat / Environnement




[OCA-SA-009152](#)




[OCA-SA-009154](#)




[OCA-SA-006379](#)



[OCA-SA-006378](#)



[OCA-SA-009121](#)




[OCA-SA-009155](#)




[OCA-SA-009167](#)



[OCA-SA-006171](#)




[OCA-SA-006200](#)




[OCA-SA-006348](#)

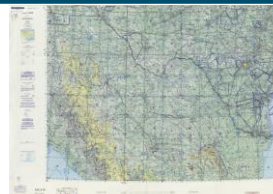
Cartes géologiques et aéronautiques



[OCA-SA-009263](#)
Tactical pilotage chart, TPC
1:500,000, H-23B. Mexico,
United States



[OCA-SA-009264](#)
Tactical pilotage chart, TPC
1:500,000, H-23A. Mexico,
United States



[OCA-SA-009265](#)
Operational navigation chart
ONC 1:1 000 000, H-23. Mexico,
United States



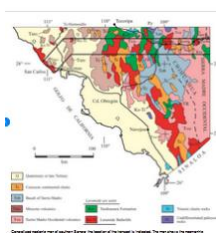
[OCA-SA-009266](#)
Tactical pilotage chart, TPC
1:500,000, H-23C. Mexico,
United States

Cartes géologiques et aéronautiques



[OCA-SA-009214](#)

Geological map of Thailand 1:2,500,000



[OCA-SA-009260](#)

Carta geologica Sonora (Mexico) 1:500,000



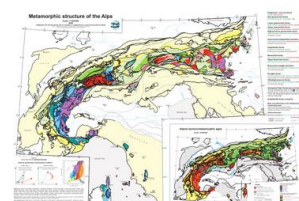
[OCA-SA-009261](#)

Geological highway map of the southern Rocky Mountain region, Utah, Colorado, Arizona, New Mexico




[OCA-SA-009262](#)

Mapa Cartografico del Activo Integral Veracruz (Mexico)



[OCA-SA-009267](#)

Metamorphic structure of the Alps



[OCA-SA-006207](#)

Morpho-bathymetry of the mediterranean sea



[OCA-SA-009269](#)

Marine atlas of the sea of Marmara



[OCA-SA-009202 à OCA-SA-009249](#)

Carta geológica 1:250,000 : Estados Unidos Mexicanos, (49 cartes, 1979-1991)



[OCA-SA-009251 à OCA-SA-009268](#)

Carta geológico-minera Mexique 1 : 250 000 (9 cartes , 1997-2006)


Autres / Divers



[OCA-SA-006180](#)



[OCA-SA-009181](#)



[OCA-SA-006382](#)



Service bibliothèque